




FM641223 / FM641224

© Crown copyright and database rights 2021.
Ordnance Survey 100023251.
You are not permitted to copy, sub-licence, distribute or sell any of this data to third parties in any form.



CHRIS HENNING
Executive Director
Place

Key:

-  30mph Speed Limit
-  40mph Speed Limit
-  50mph Speed Limit

PROJECT TITLE	A623 EXISTING SPEED LIMITS		
	DRAWN PHIL BRAISBY Date 12/10/21	CHECKED LEE WRIGHT Date 12/10/21	APPROVED LEE WRIGHT Date 12/10/21
DRAWING TITLE	A623 CALVER TO B6521 (EYAM JUNCTION)		SCALE
	Project / Confirm Reference No. - Drawing Number HMT/PB/499/21		NTS
ORIGINAL DRAWING SIZE 297 x 210 (A4)			